Planning Permit No. B/16593/220/92
APPROVED
SUBJECT TO THE CONDITIONS IN THIS OFFICE LETTER.
No. B2/26593/92 Date 06.93
o/c
FOR MEMBER SECRETARY
MADRAS METROPOLITAN DEVELOPMENT AUTHORITY
MADRAS - 600 008.

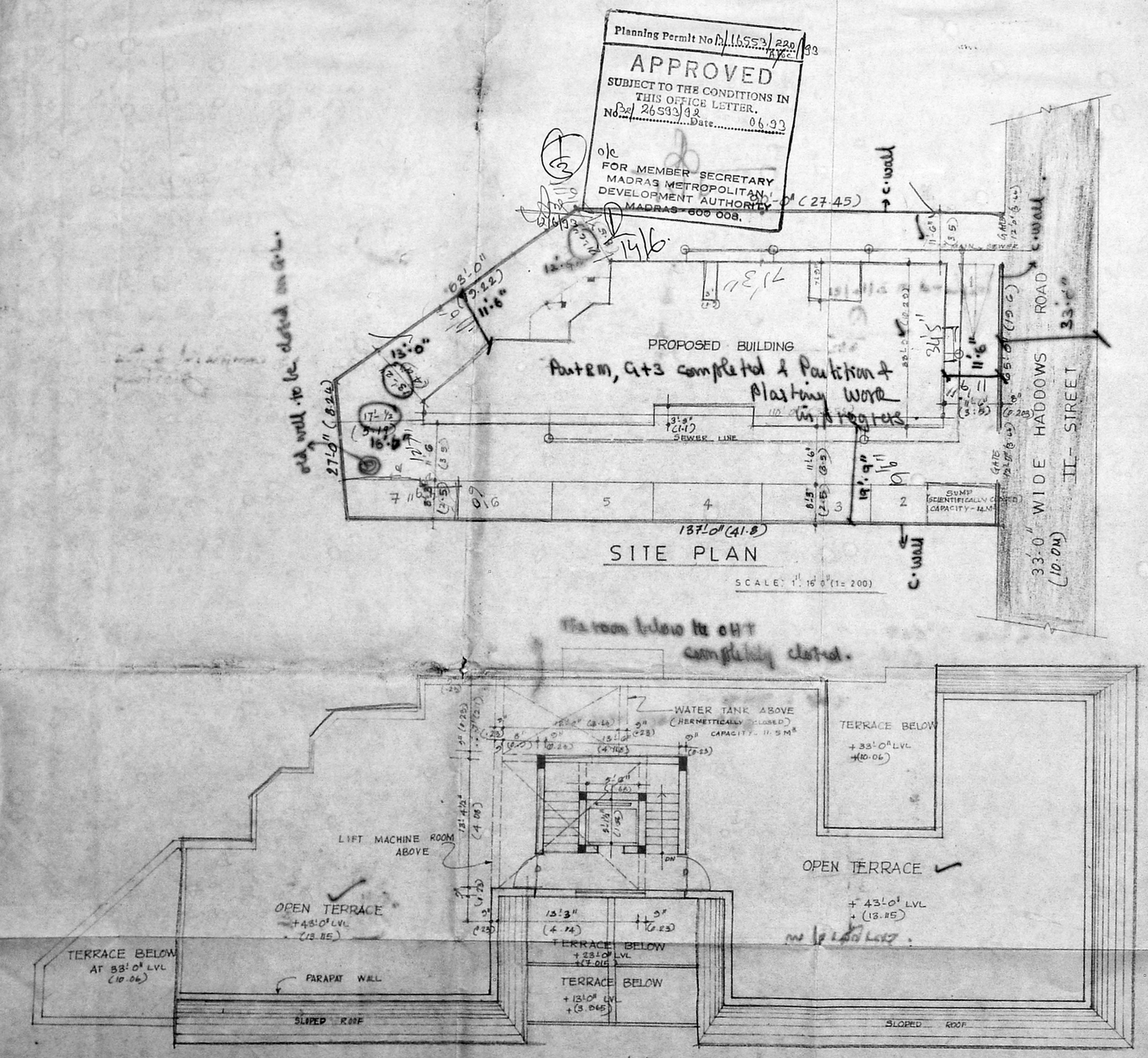

Inspected on 3/12/92

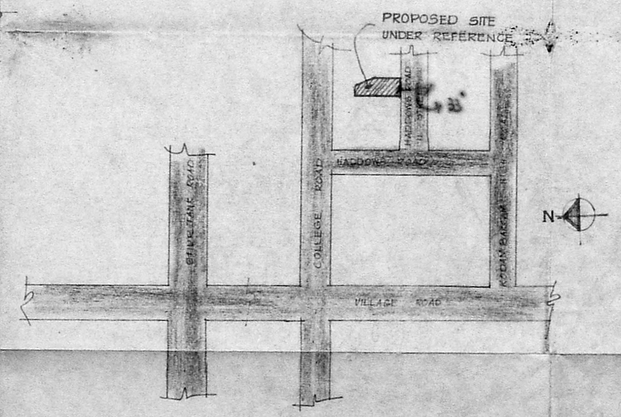

KEY PLAN
NOT TO SCALE

MMDA 'B'/PP No. 1
C.No. B2/26593/92
Assn.
Scrutiny
PART I 14.12.92
PART II 3.11.93
A.P. U.P.

COLOUR INDEX
- PROPOSED WORK
- EXISTING ROAD
- PLOT BOUNDARY LINE
- SEWER LINE

D. V. SOLOMON, B.ARCH., M.C.A.,
Architect & Class I Licensed Surveyor
R.A.89. C/185/90-95
49/2 K.B.DASAN ROAD.
TEYNAMPET, MADRAS-18

LICENCED SURVEYOR: D.V.SOLOMON.
VIJAY SWAMINATHAN

OWNER/POWER AGENT

PROPOSED APPARTMENTS,
AT, DOOR NO: 5 R.S. NO: 109/18,
NUNGAMBAKKAM VILLAGE,
PLOT NO: 2, BLOCK NO: 19
SECOND STREET,
HADDOWS ROAD, MADRAS-6

DATE: 18.9.92.
SCALE: Varried
NORTH

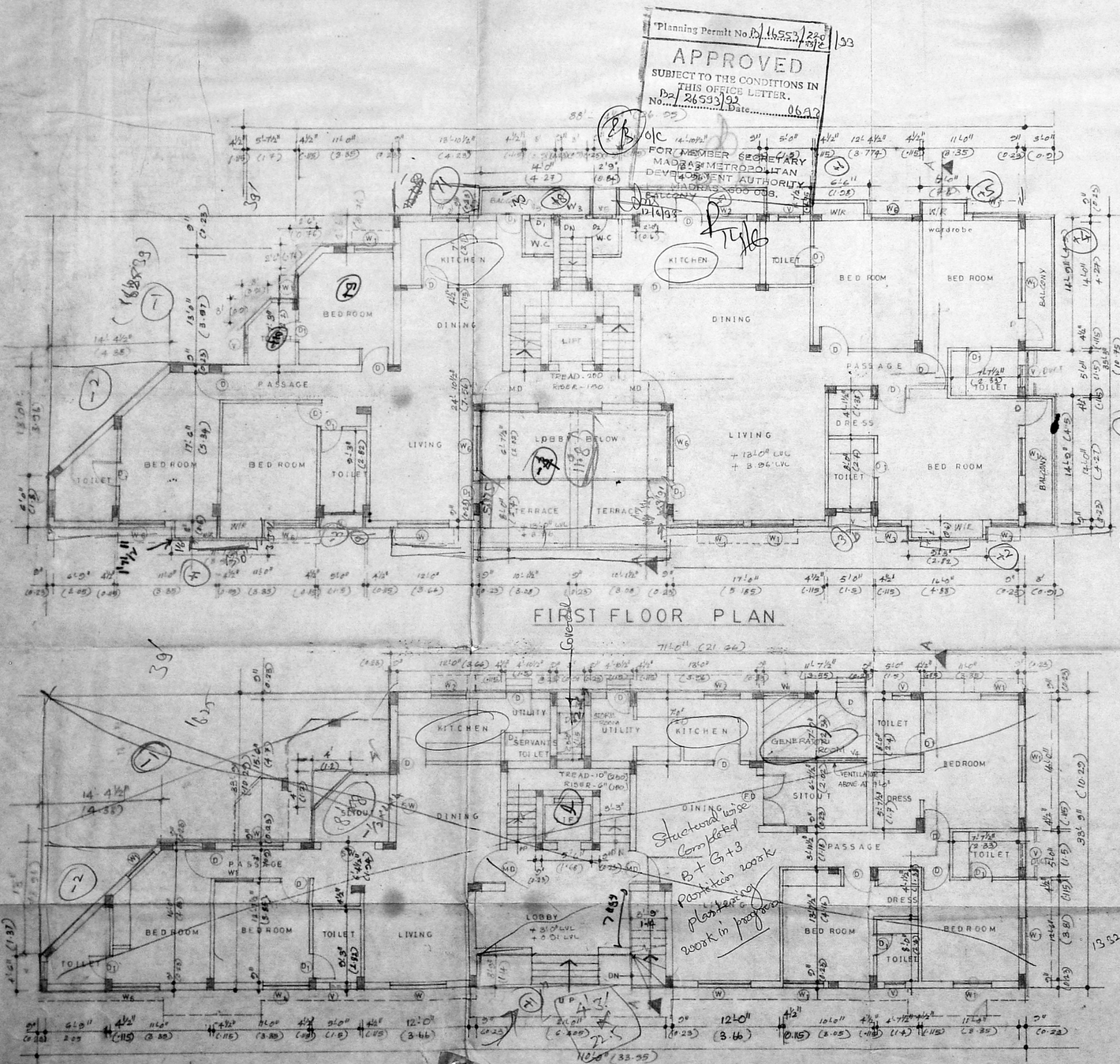

FIRST FLOOR PLAN

GROUND FLOOR PLAN

SCALE 1" = 8'-0" [1:100]

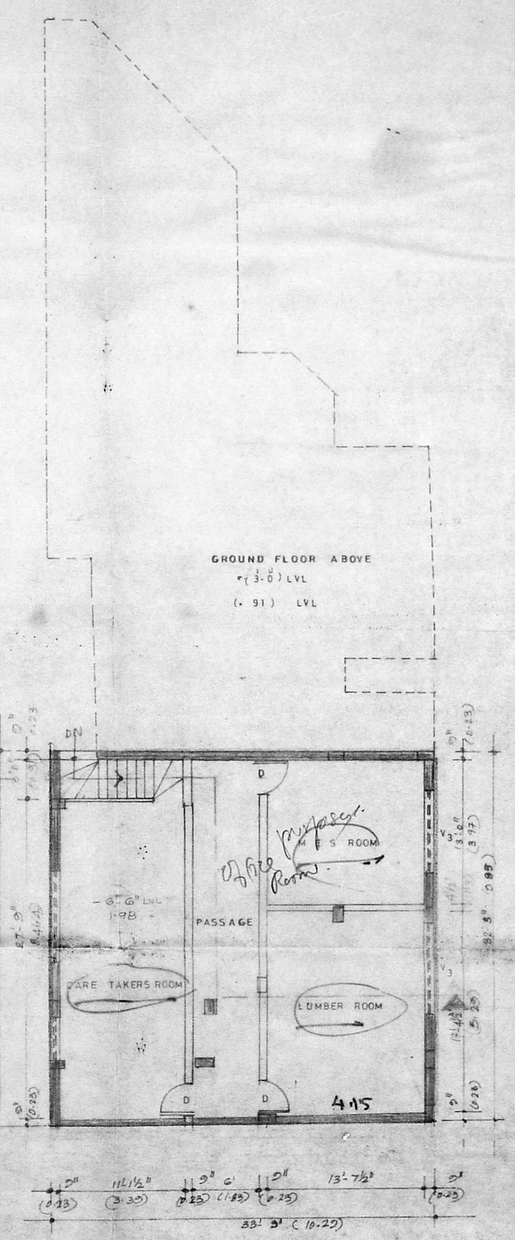

BASEMENT FLOOR PLAN

SCALE = 1" = 8'-0" (1:100)

north

Planning Permit No. D/16553/2800/92 Dt. 10/12/93

APPROVED
SUBJECT TO THE CONDITIONS IN THIS OFFICE LETTER.
No. D2/26593/92 Date 06.93
O/C
FOR MEMBER SECRETARY
MADRAS METROPOLITAN DEVELOPMENT AUTHORITY
MADRAS 600 008.

MMDA BP NO. 7
C.No. A2/26593/92
Asst.
Scrutiny
PART I
PART II
A.P.
U.P.

SCHEDULE OF JOINERY

MD	MAIN DOOR	3'3" x 7'0"	(0.99 x 2.1)
D	DOOR	3'0" x 7'0"	(0.90 x 2.1)
D1	DOOR	2'6" x 7'0"	(0.76 x 2.1)
W	WINDOW	[illegible]	[illegible]
W1	WINDOW	[illegible]	[illegible]
W2	WINDOW	[illegible]	[illegible]
V	VENTILATOR	[illegible]	[illegible]
V2	— DO —	6'0" x 2'0"	(1.83 x 0.61)
V1	— DO —	4'0" x 2'0"	(1.22 x 0.61)
V3	— DO —	8'0" x 2'0"	(2.44 x 0.61)
V4	— DO —	11'-7½" x 2'0"	[illegible]
V5	— DO —	2'-6" x 2'0"	[illegible]
D2	— DOOR	2'0" x 7'0"	0.6 x 2.1

SPECIFICATIONS

BRICK WORK IN C.M.1:6 IN SUPER STRUCTRE.

R.C.C.1:2:4 FOR R.C.C. COLUMN, BEAM, LINTEL, SUNSHADE, AND ROOF SLAB.

PLASTERING IN C.M. 1:5 FOR WALLS CEILING

WEATHERING COURSE TREATMENT ON TOP.

MOSAIC FLOORING.

AREA STATEMENT

	SFT	SQ M
PLOT AREA	7957.00	740.19
BASEMENT FLOOR	1088.44	101.28
GROUND FLOOR	2797.07	260.88
FIRST FLOOR	3290.78	306.12
SECOND FLOOR	3290.78	306.12
THIRD FLOOR	2589.67	240.85
TOTAL	11969.63	1113.42
NON F.S.I. AREA IN G.F	107.35	9.985
FSI PROVIDED	1.5	
PLOT COVERAGE	41.5%	
CARPARKING RQD	7 NS	
CAR PARKING PROVIDED	7 NS	

(D.V. SOLOMON)

D. V. SOLOMON, B.Arch (M.C.A.)
Architect & Class I Licensed Surveyor
R.A.89. CA/85/192-15
22/2, K.B.DASAN ROAD,
TEYNAMPET, MADRAS-18

LICENCED SURVEYOR signature

(VIJAY SWAMINATHAN)

OWNER/POWER AGENT signature

COLOUR INDEX

PROPOSED WORK

PROPOSED APARTMENTS AT DOOR NO:5, R.S. NO:109/18, NUNGAMBAKKAM VILLAGE, PLOT NO:2, BLOCK NO:19, SECOND STREET, HADDOWS ROAD, MADRAS-6.

DATE : 17-09-92.

SCALE = 1" = 8'-0" (1:100)

north

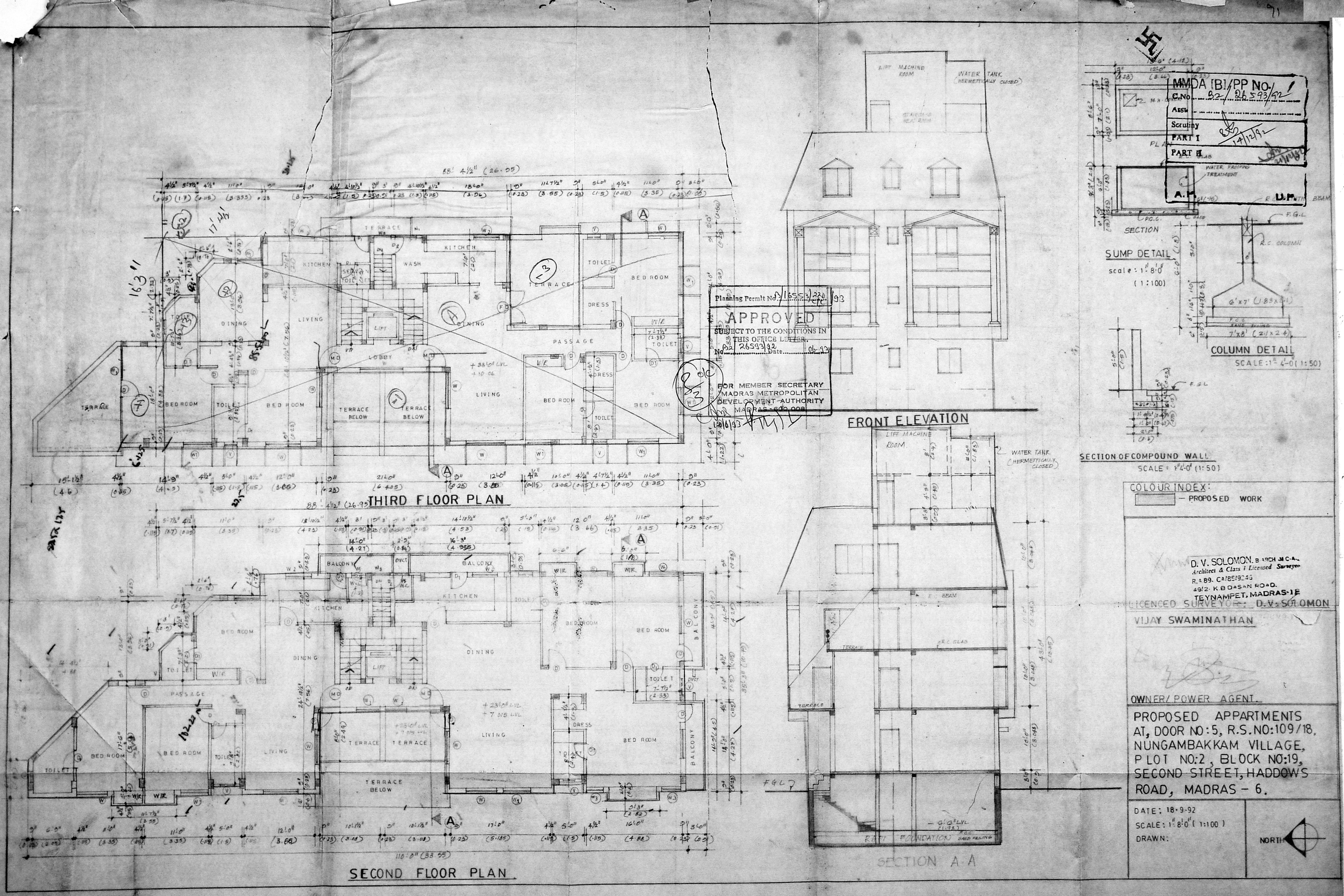
THIRD FLOOR PLAN
SECOND FLOOR PLAN
FRONT ELEVATION
SECTION A-A
SUMP DETAIL
scale : 1" = 8'-0" (1:100)
COLUMN DETAIL
SCALE : 1" = 4'-0" (1:50)
SECTION OF COMPOUND WALL
SCALE : 1" = 4'-0" (1:50)
COLOUR INDEX:
PROPOSED WORK
D. V. SOLOMON. B.ARCH M.C.A.,
Architect & Class I Licensed Surveyor
R.A 89. Cal 85/98 45
49/2. K.B DASAN ROAD.
TEYNAMPET, MADRAS-18
LICENCED SURVEYOR: D.V. SOLOMON
VIJAY SWAMINATHAN
OWNER/ POWER AGENT.
PROPOSED APPARTMENTS AT, DOOR NO: 5, R.S.NO: 109/18, NUNGAMBAKKAM VILLAGE, PLOT NO: 2, BLOCK NO: 19, SECOND STREET, HADDOWS ROAD, MADRAS - 6.
DATE: 18-9-92
SCALE: 1" = 8'-0" (1:100)
DRAWN:
NORTH
MMDA [B]/PP No.
C.No. 82/26593/92
Assn
Scrutiny
PART I 14/12/92
PART II
A.P.
U.P.
Planning Permit No. B/18553/220/92
APPROVED
SUBJECT TO THE CONDITIONS IN THIS OFFICE LETTER.
No. B2/26593/92 Date 06.93
FOR MEMBER SECRETARY
MADRAS METROPOLITAN DEVELOPMENT AUTHORITY
MADRAS-600 008